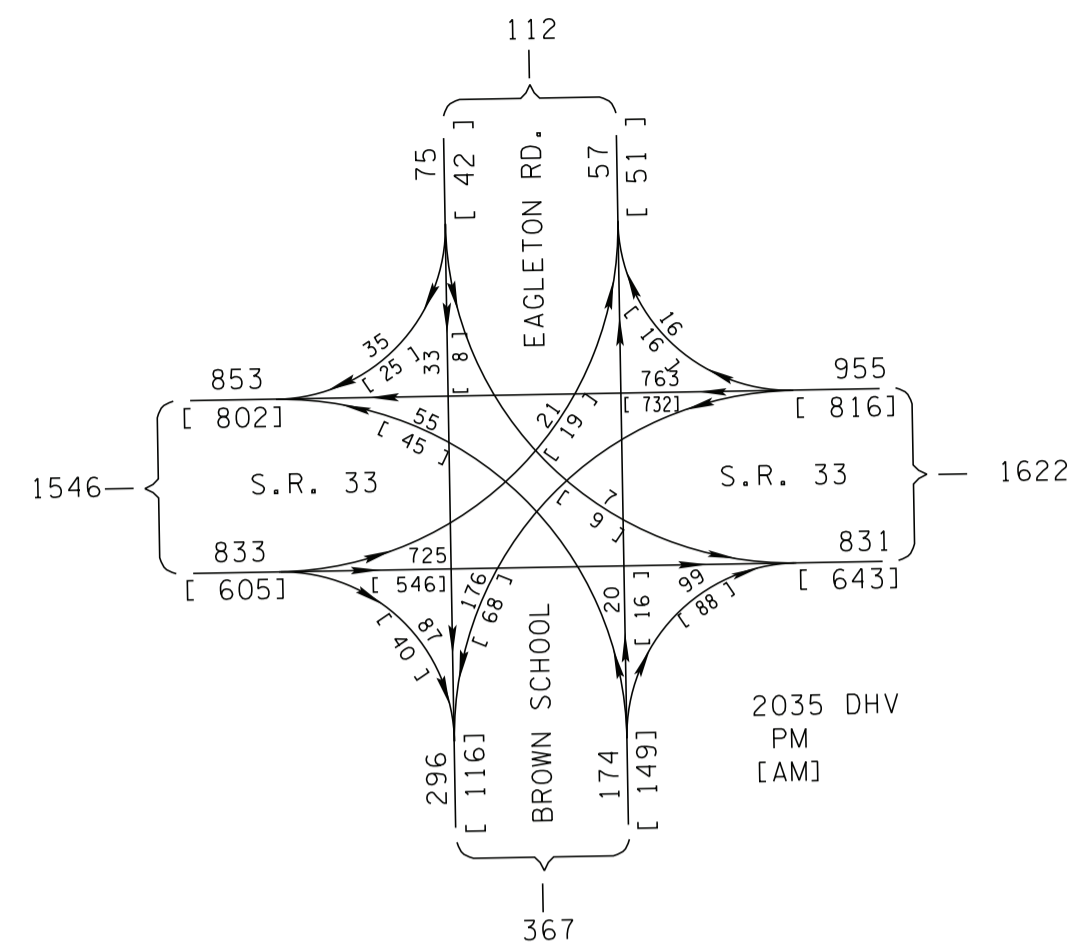
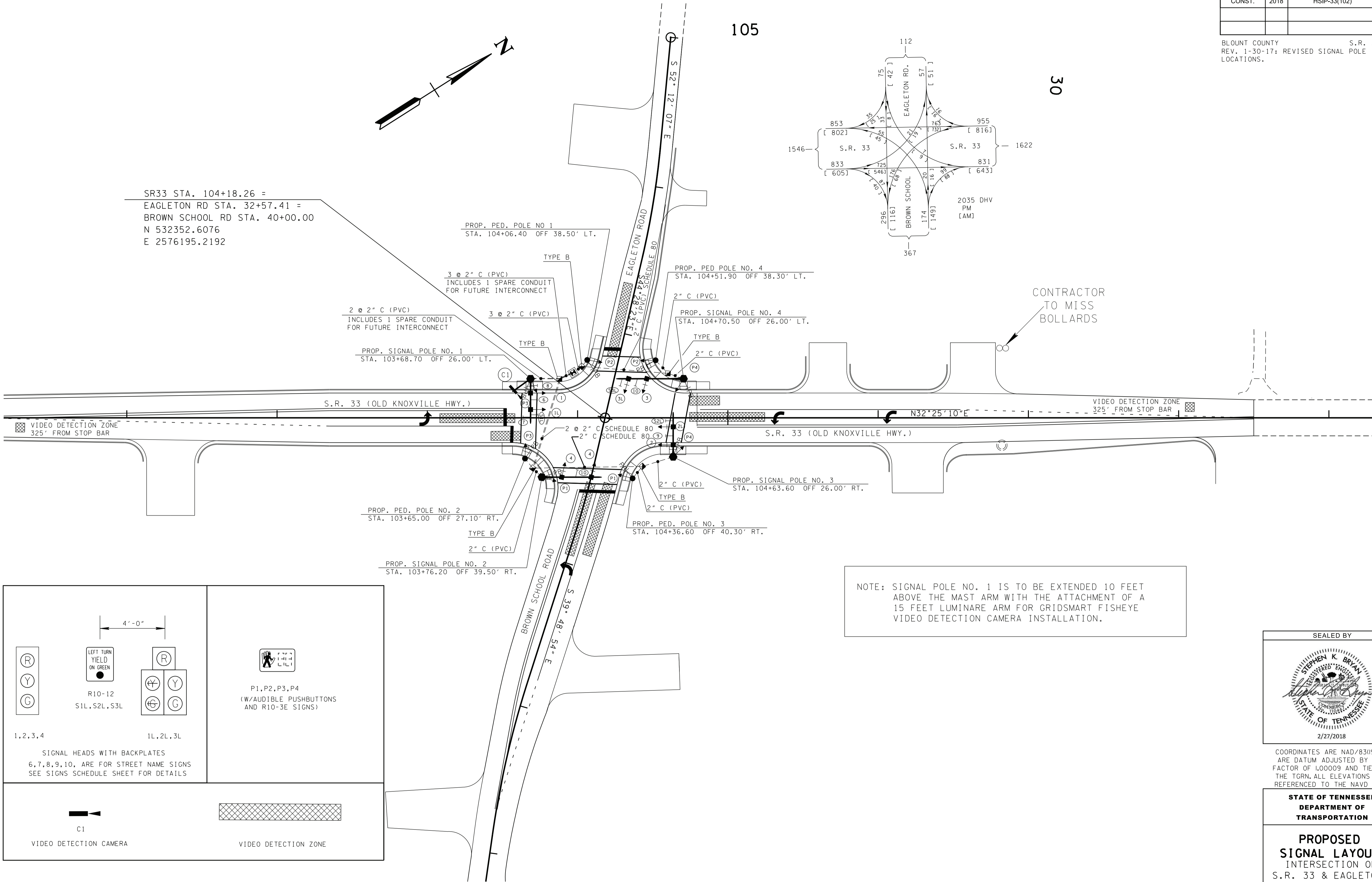


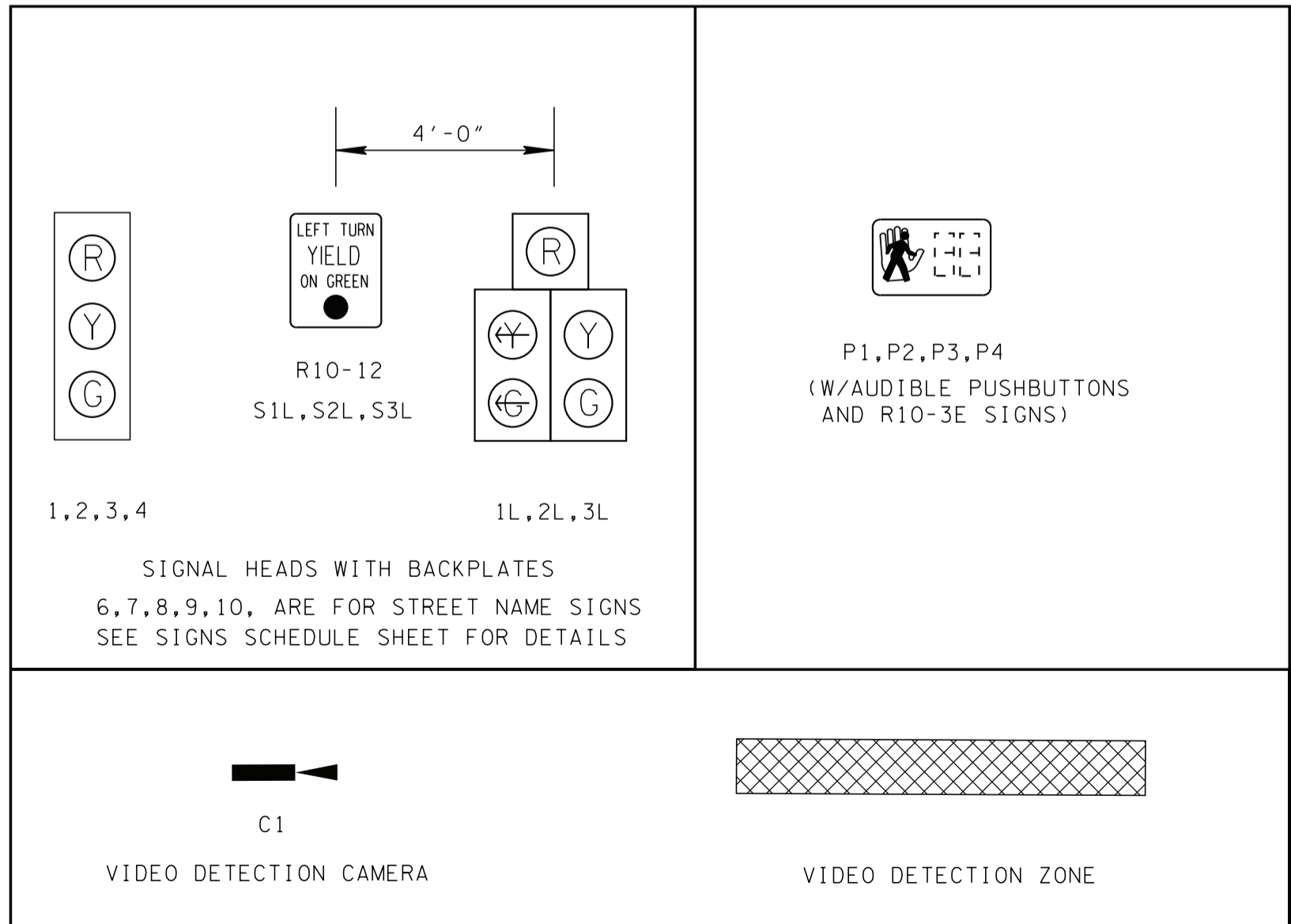
TYPE	YEAR	PROJECT NO.	SHEET NO.
R.O.W.	2017	HSIP-33(102)	10
CONST.	2018	HSIP-33(102)	19

BLOUNT COUNTY S.R. 33
 REV. 1-30-17: REVISED SIGNAL POLE
 LOCATIONS.



SR33 STA. 104+18.26 =
 EAGLETON RD STA. 32+57.41 =
 BROWN SCHOOL RD STA. 40+00.00
 N 532352.6076
 E 2576195.2192

NOTE: SIGNAL POLE NO. 1 IS TO BE EXTENDED 10 FEET ABOVE THE MAST ARM WITH THE ATTACHMENT OF A 15 FEET LUMINARE ARM FOR GRIDSMA RT FISHEYE VIDEO DETECTION CAMERA INSTALLATION.



SEALED BY

 STATE OF TENNESSEE
 2/27/2018

COORDINATES ARE NAD/83(1995),
 ARE DATUM ADJUSTED BY THE
 FACTOR OF 1.00009 AND TIED TO
 THE TGRN. ALL ELEVATIONS ARE
 REFERENCED TO THE NAVD 1988.

STATE OF TENNESSEE
 DEPARTMENT OF
 TRANSPORTATION
**PROPOSED
 SIGNAL LAYOUT**
 INTERSECTION OF
 S.R. 33 & EAGLETON/
 BROWN SCHOOL ROAD
 SCALE: 1"=30'

2/27/2018 2:07:50 PM
 C:\Project Folders_Towles\Blount County SR-33 Pin 118351.00\Sheet 19 VD Signal.dgn